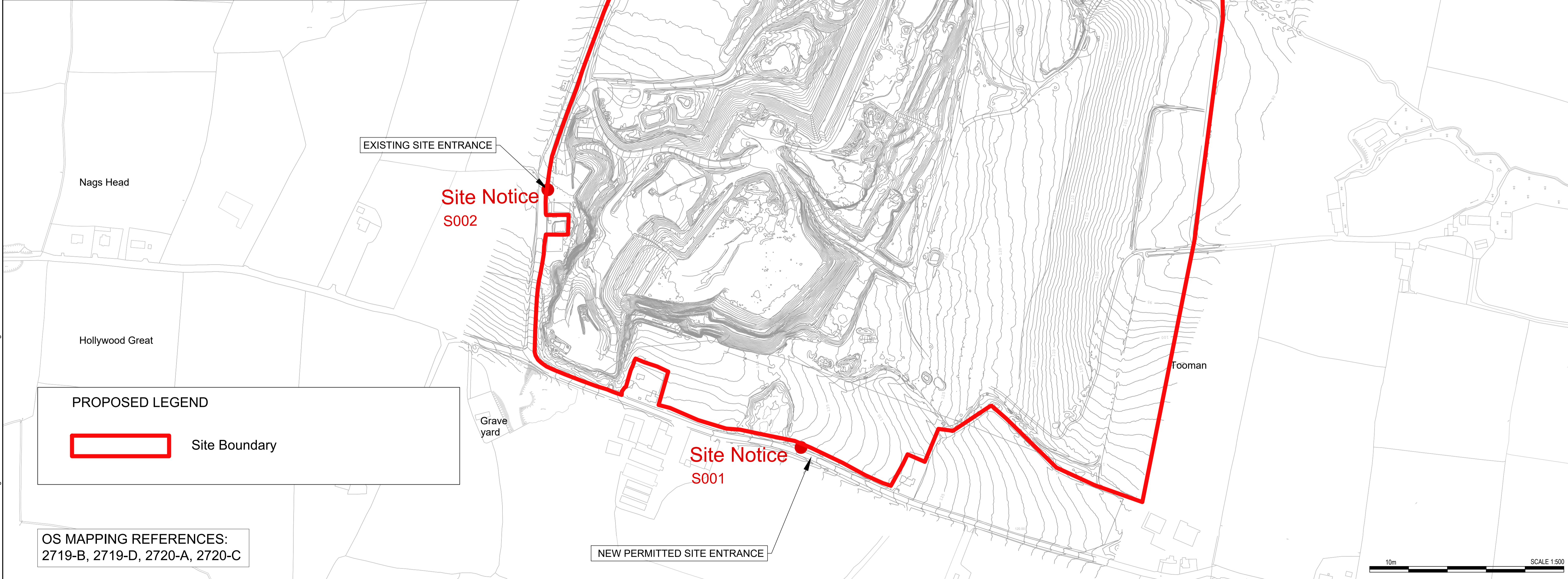
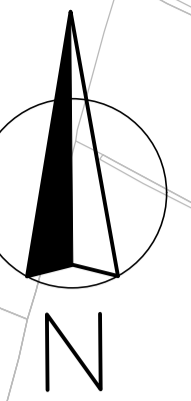



**CO. DUBLIN**  
Hollywood

The Naul



**PROPOSED LEGEND**

 Site Boundary

**OS MAPPING REFERENCES:**  
2719-B, 2719-D, 2720-A, 2720-C

Client



**General Notes**

(i) Hard copies, dwf and pdf will form a controlled issue of the drawing. All other formats (dwg etc.) are deemed to be an uncontrolled issue and any work carried out based on these files is at the recipient's own risk. RPS will not accept any responsibility for any errors from the use of these files, either by human error by the recipient, listing of the un-dimensioned measurements, compatibility with the recipient's software, and any errors arising when these files are used to aid the recipient's drawing production, or setting out on site.

(ii) DO NOT SCALE, use figured dimensions only.

(iii) This drawing is the property of RPS, it is a project confidential classified document. It must not be copied used or its contents divulged without prior written consent. The needs and expectations of client and RPS must be considered when working with this drawing.

(iv) Information including topographical survey, geotechnical investigation and utility detail used in the design have been provided by others.

(v) All Levels refer to Ordnance Survey Datum, Malin Head.

Rev	Date	By	App	Amendment / Issue
P04	07/10/22	PC	PC	Issue for Review
P03	20/09/22	PC	PC	Issue for Review
P02	23/09/22	PC	PC	Issue for Review
P01	04/10/19	PC	PC	Issue for Review



Model File Identifier

Scale	1:2500 @ A1 1:5000 @ A3
Created on	23/01/19
Sheets	01 of 01

Project	<b>INTEGRATED WASTE MANAGEMENT FACILITY AT HOLLYWOOD CIRCULAR ECONOMY CAMPUS</b>
Title	PLANNING APPLICATION: SITE LOCATION MAP
File Identifier	MDR1492-RPS-00-XX-DR-C- DG1001
Status	S3
Rev	P04

U:\MDR1492-IMS Hollywood Environmental Services\8.0 Drawings\DWG\MDR1492-RPS-00-XX-DR-C-DG1001.dwg